



MPO

FPO

CADDIE BOOK

MILL RIDGE



DGPT

MILL RIDGE

2024 DGPT COURSE

- Trees
- Paths
- Dirt
- Buildings
- Roads
- Dirt Roads

- P** – Spectator Parking
- P** – Player Parking ONLY
- P** – Staff/Media Parking
- Venue Entry Points
- Public Restrooms
- Player Restrooms ONLY
- Food Trucks
- Vendors
- Beer Garden
- Spectating Zone (With Number)
- Spectating Zone Crossover
- Spectator Shuttle Route

to **P**
at Cane Ridge High School

OLD HICKORY BLVD.

171

Emergency Parking Area

Staff/Competitor Entry ONLY

Overnight Parking ONLY

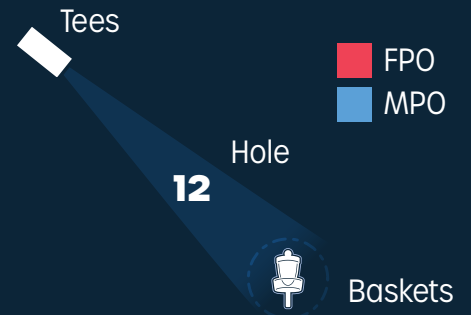
Emergency Parking Area

to **24**

FIRESTONE PKWY.

PAR **MPO** **67** 11,059 FT.

PAR **FPO** **67** 9,577 FT.



HOLE	1	2	3	4	5	6	7	8	9	OUT	
PAR	3	3	4	4	4	4	3	4	3	32	MPD
Dist. (ft.)	308	375	769	559	625	720	375	777	375	4,883	
PAR	3	3	4	4	4	4	3	4	3	32	FPD
Dist. (ft.)	308	315	708	530	549	675	315	621	335	4,356	

HOLE	10	11	12	13	14	15	16	17	18	IN	TOT	
PAR	4	3	4	4	3	5	4	5	3	35	67	MPD
Dist. (ft.)	783	400	763	741	294	1,129	574	972	520	6,176	11,059	
PAR	4	3	4	4	3	5	4	5	3	35	67	FPD
Dist. (ft.)	677	272	648	630	294	848	574	849	429	5,221	9,577	

GENERAL RULES & NOTES

- **2-METER RULE:** not in effect.
- **OUT OF BOUNDS:** OB areas (including water and traditional golf greens) are primarily defined by a white painted line or white string/rope. Where present, white stakes serve as a visual aid for OB lines. As is standard, the line itself is considered OB. (806.02)
- **OB WATER:** For any OB water that is not marked with a painted line or rope, a disc coming to rest surrounded by water is considered OB. (This does NOT apply to discs coming to rest surrounded by water within a RELIEF AREA.)
- **AD WALLS:** Ad walls that are parallel to an OB line DO NOT serve as the OB line. The OB line will be defined by a painted line running in front of and parallel to the walls. The minimum distance between the walls and OB line is 1 meter.
- **DROP ZONES:** Optional Drop Zones (DZ) may be provided on holes for tee shots that come to rest OB or in a marked RELIEF AREA. Unless otherwise specified, players may re-throw from their previous lie (tee), from where the disc was last inbounds, OR from the Drop Zone. One penalty throw is assessed no matter which option is chosen.
- **OB RULE RESTRICTIONS:** Where noted, Drop Zone use may be required after an OB throw, or a player's standard options after going OB may be restricted. PDGA rules waivers have been obtained for these holes, and are marked accordingly.
- **RELIEF:** Players may obtain relief backward on the line of play, without penalty, from temporarily placed advertising assets, permanent sign posts, or fairway markers, per PDGA Rule 803.02 (A). As the rule states, "unless greater relief is announced by the Director" instead of only taking the closest lie that provides relief, the Tournament Director has granted up to 1m relief from the aforementioned assets/obstacles.
- **ADDITIONAL RELIEF:** Players may take up to 2 meters relief from any barbed wire.
- **CASUAL OBSTACLES:** Per rule 803.01 (B) (1), "A casual obstacle is ... any item as designated by the Director," spectator stakes and ropes that are in-bounds have been designated as casual obstacles, and may be moved and replaced if they impede a player's stance.
- **CASUAL AREAS:** Players may obtain relief from unmarked casual water per PDGA Rule 806.03.
- **PLAYER GUESTS:** Per PDGA waiver, players are responsible for friends or family who are spectators and who attempt to join the playing group in violation of CM 3.05.G. Players will receive courtesy violation penalties under 812.C if this occurs.

- **TIEBREAK PROCEDURE:** In the event of a tie for first place after the scheduled rounds of play, a winner will be determined by sudden death playoff on holes 3, 4, and 18 repeating until a winner is determined.

HOLE-SPECIFIC NOTES

HOLE 1

OB: Marked line for hole 18 right and beyond

HOLE 2

OB: Marked fence and beyond, marked creek and beyond.

HOLE 3

OB: Marked lines and beyond.

HOLE 4

OB: Over marked line around pond. Marked line for hole 18 and beyond.

HOLE 5

OB: Paved road and beyond; Marked line (hole 6) long and beyond.

HOLE 6

OB: Marked lines and beyond.

HOLE 7

OB: Marked fence and beyond. Paved road and beyond.

HOLE 8

OB: Marked lines and beyond.

NOTE: Creek plays casual.

HOLE 9

OB: Marked line and beyond.

HOLE 10

OB: Marked line left, around pond, long and beyond. Over marked lines around farm house.

MANDATORY: (MPO ONLY) Discs must not enter restricted plane left of marked tree. If MANDO is missed, proceed to DZ +1 penalty throw.

DROP ZONE: After any throw from the tee coming to rest OB, player must proceed to DZ +1 penalty throw. Standard OB rules apply on all subsequent throws.

NOTE: (Hole 10) The DROP ZONE is for OB tee shots AND missed MANDO.

HOLE 11

OB: Marked line and beyond.

HOLE 12

OB: Marked line and beyond (Shared with hole 15).

NOTE: Creek plays casual.

HOLE 13

OB: Marked lines and beyond.

HOLE 14

OB: Marked lines and beyond.

MANDATORY: Discs must not enter restricted plane right of marked tree. If MANDO is missed, proceed to DZ +1 penalty throw.

HOLE 15

OB: Marked lines and beyond.

NOTE: Creek plays casual.

HOLE 16

OB: Marked lines and beyond.

MANDATORY: Discs must not enter restricted plane right of marked tree. If MANDO is missed, re-tee +1 penalty throw.

HOLE 17

OB: Marked lines and beyond.

HOLE 18

OB: Marked lines and beyond.





MILL RIDGE
Nashville, TN



HOLE MAPS LEGEND

- | | | | |
|--|-----------------------|--|---|
| | OB Water | | Open Area |
| | OB Area | | Dirt Areas / Forest Floor |
| | Hazard Area | | Cement Areas |
| | Relief Area | | Paved Areas / Parking Lots |
| | Rough / Marsh | | General Water |
| | Dirt Paths / Roads | | Trees / Canopy |
| | Roads | | Bushes / Brush |
| | Sidewalks/Cart Paths | | Evergreens |
| | Tree Trunks (approx.) | | |
| | <i>to pin</i> | | <i>from tee</i> |
| | | | |
| | | | Distance Markers (ft.) |
| | <i>MPO</i> | | <i>FPO</i> |
| | | | |
| | | | Basket (MPO/FPO) |
| | | | |
| | | | |
| | | | Tee Box (MPO/FPO) |
| | | | |
| | | | Raised Baskets |
| | | | |
| | | | Other Tee Boxes |
| | | | |
| | | | Other Baskets |
| | | | Hole Shape Swath |
| | | | <i>Measuring reference to indicate landing zone deviation from center line of play to achieve C1 or C2.</i> |
| | | | Mandatory Line |
| | | | Mandatory |
| | | | Drop Zone |
| | | | Fences / Walls / Barriers |
| | | | Buildings / Obstructions |
| | | | Light Posts/Poles |

MILL RIDGE

1



MPO

FPO

PAR

3

Bushnell OFFICIAL

308

FEET

93.9 m

RULES & NOTES

OB: Marked line for hole 18 right and beyond



MARKED LINE FROM HOLE 18



MILL RIDGE

2



FPO

PAR

3

Bushnell OFFICIAL

315

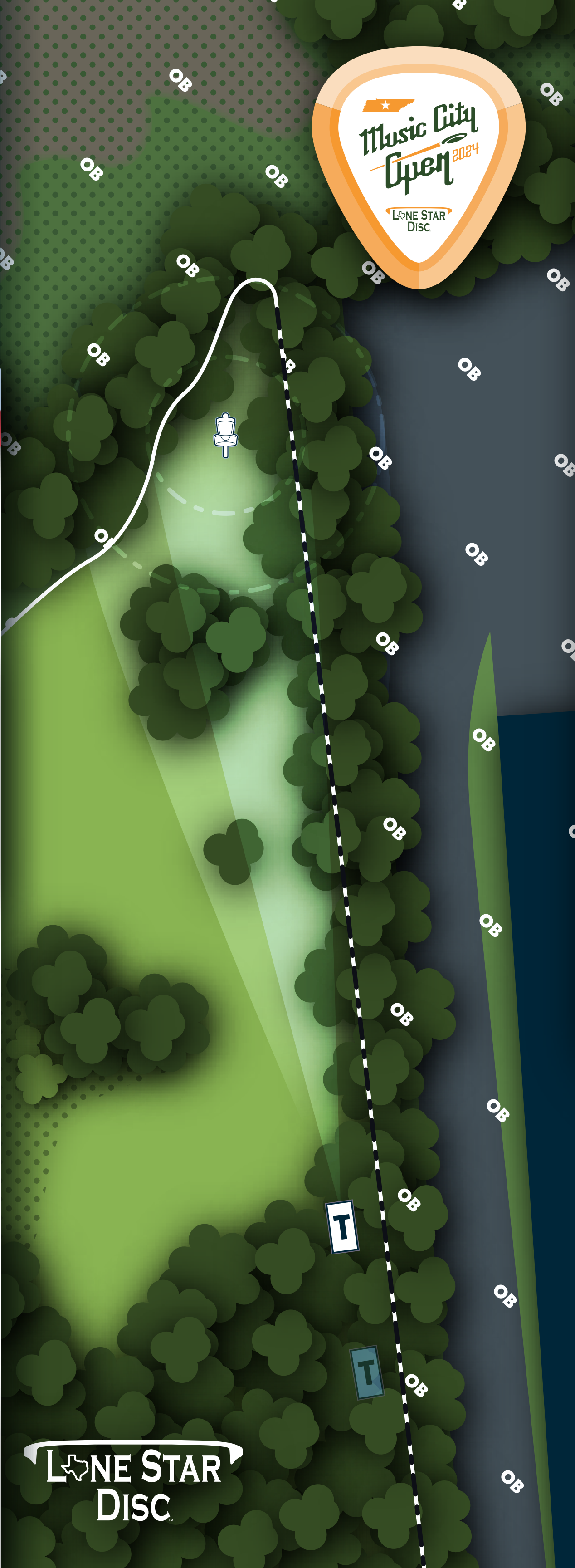
FEET

96.0 m



RULES & NOTES

OB: Marked fence and beyond,
marked creek and beyond.



MILL RIDGE

2



MPO

PAR

3

Bushnell OFFICIAL

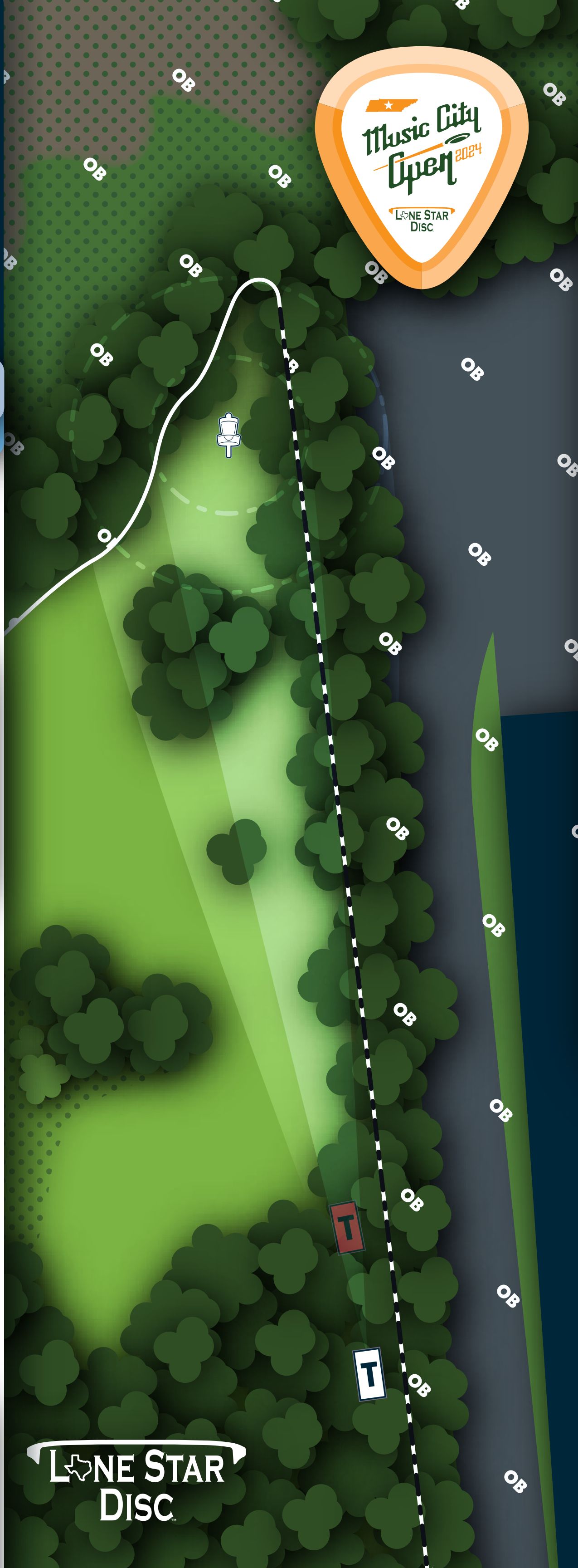
375

FEET

114.3 m

RULES & NOTES

OB: Marked fence and beyond,
marked creek and beyond.



LONE STAR
DISC

MILL RIDGE

3



FPO

PAR

4

Bushnell OFFICIAL


708

FEET

215.8 m

 RULES & NOTES

OB: Marked lines and beyond.



MILL RIDGE

3



MPO

PAR

4

Bushnell OFFICIAL


769

FEET

234.4 m

RULES & NOTES

OB: Marked lines and beyond.



MILL RIDGE

4



FPO

PAR

4

B Bushnell OFFICIAL

530


FEET

161.5 m



RULES & NOTES

OB: Over marked line around pond. Marked line for hole 18 and beyond.



MILL RIDGE

4



MPO

PAR

4

B Bushnell OFFICIAL

559

FEET

170.4 m

RULES & NOTES

OB: Over marked line around pond. Marked line for hole 18 and beyond.



MILL RIDGE

5



FPO

PAR

4

Bushnell OFFICIAL

549


FEET

167.3 m



RULES & NOTES

OB: Paved road and beyond;
Marked line (hole 6) long and
beyond.



MILL RIDGE

5



MPO

PAR

4

B Bushnell OFFICIAL


625

FEET

190.5 m

RULES & NOTES

OB: Paved road and beyond;
Marked line (hole 6) long and
beyond.



MILL RIDGE

6



FPO

PAR

4

Bushnell OFFICIAL

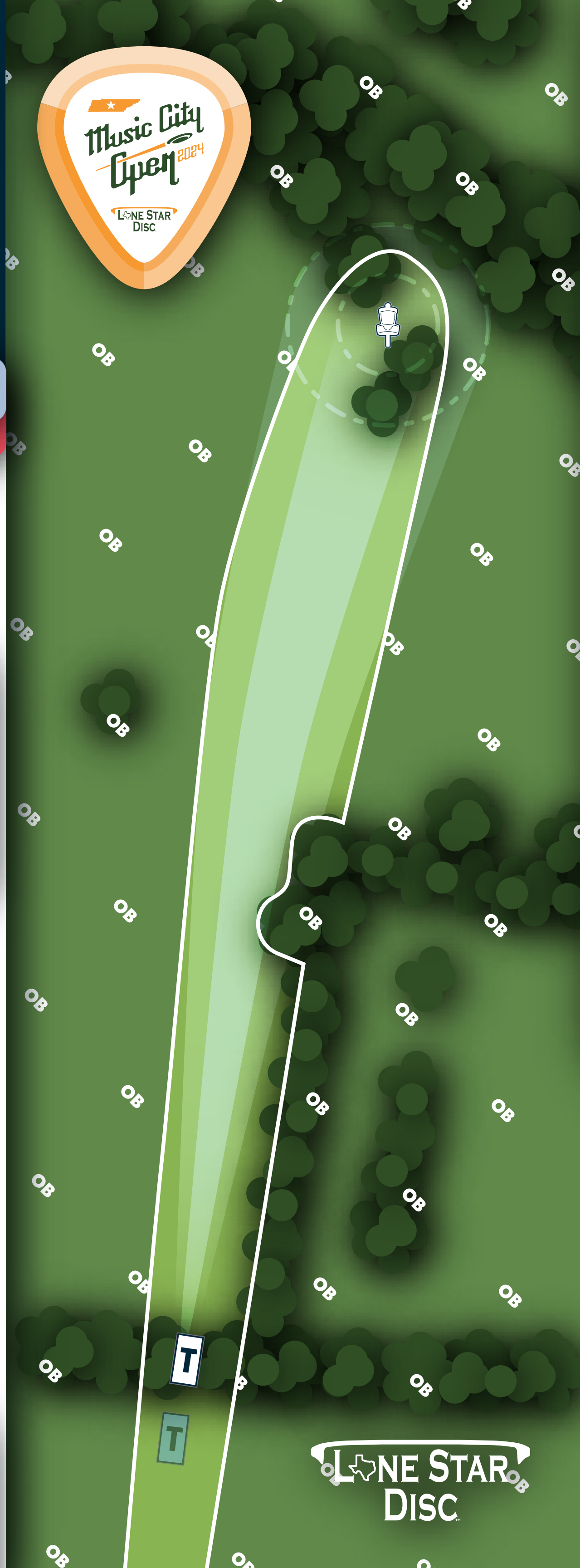
675

FEET

205.7 m

RULES & NOTES

OB: Marked lines and beyond.



MILL RIDGE

6



MPO

PAR

4

Bushnell OFFICIAL

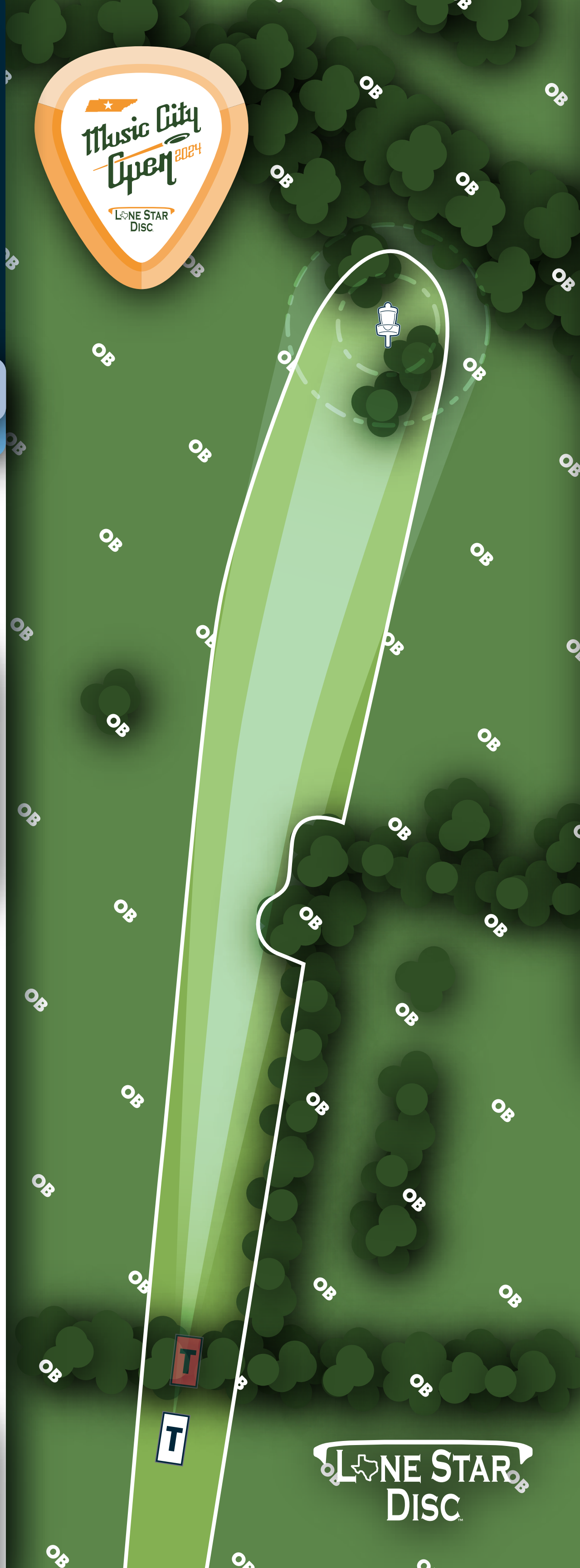
720

FEET

219.4 m

 RULES & NOTES

OB: Marked lines and beyond.



MILL RIDGE

7



FPO

PAR

3

Bushnell OFFICIAL

315

FEET

96.0 m

RULES & NOTES

OB: Marked fence and beyond.
Paved road and beyond.

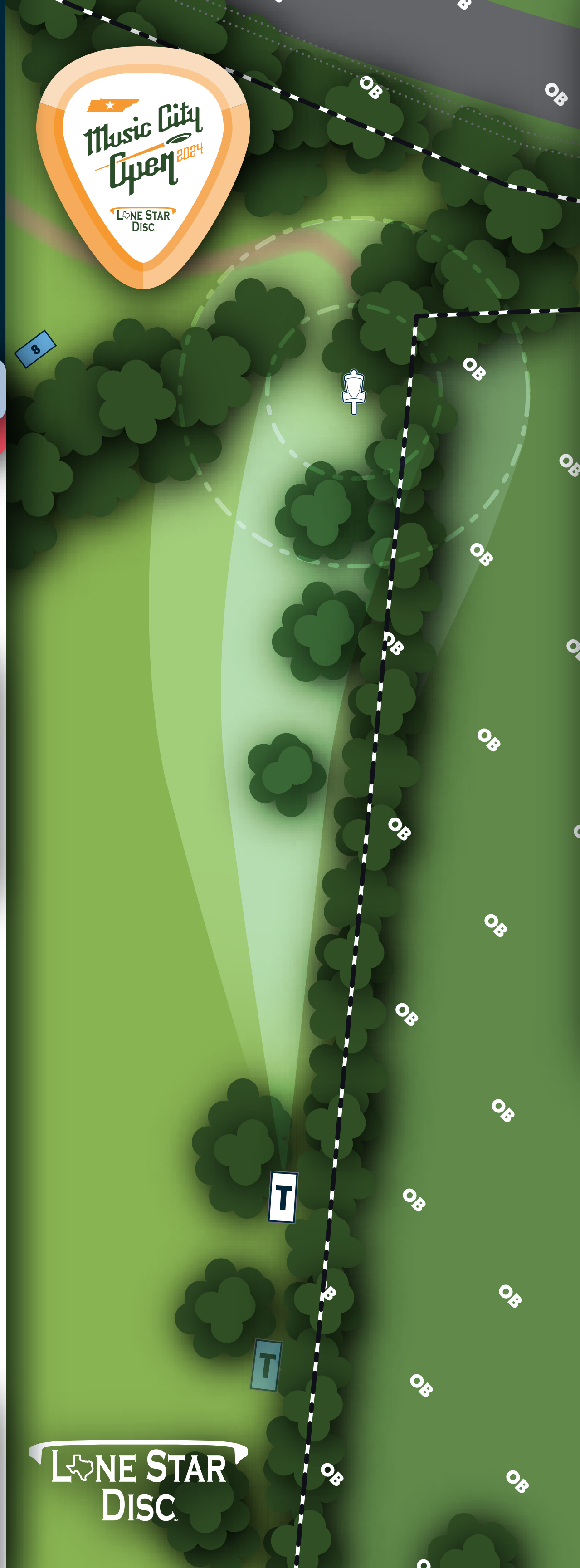


8



T

T



MILL RIDGE

8



FPO

PAR

4

B Bushnell OFFICIAL

621

FEET

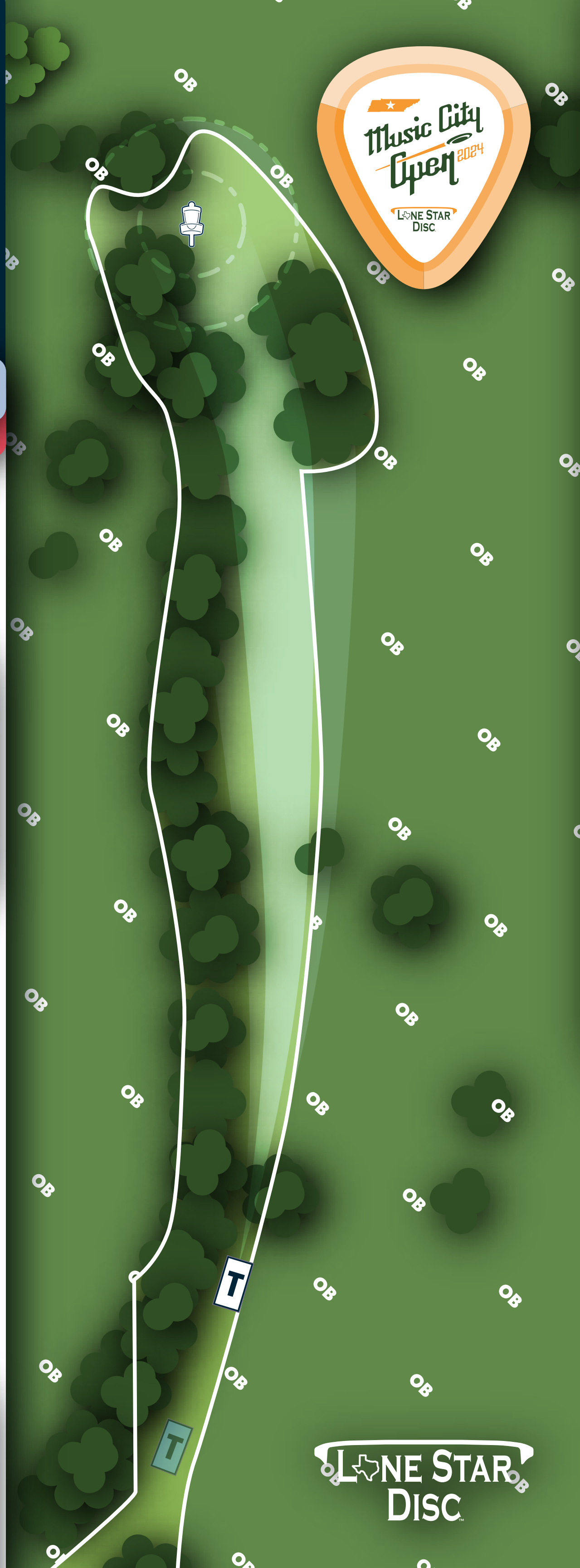
189.3 m



RULES & NOTES

OB: Marked lines and beyond.

NOTE: Creek plays casual.



MILL RIDGE

8



MPO

PAR

4

B Bushnell OFFICIAL

777

FEET

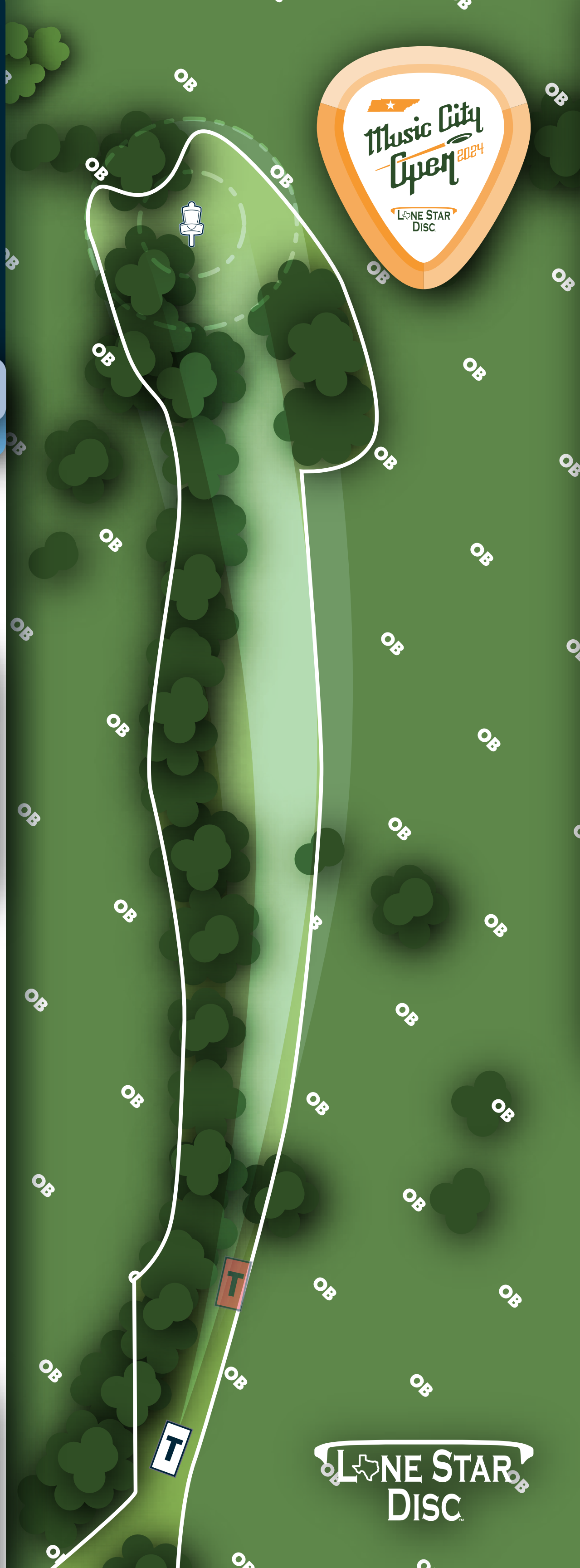
236.8 m



RULES & NOTES

OB: Marked lines and beyond.

NOTE: Creek plays casual.



MILL RIDGE

9



FPO

PAR

3

B Bushnell OFFICIAL


335

FEET

102.1 m

RULES & NOTES

OB: Marked line and beyond.



LONE STAR DISC

T

T

MILL RIDGE

9



MPO

PAR

3

Bushnell OFFICIAL


375

FEET

114.3 m

RULES & NOTES

OB: Marked line and beyond.



LONE STAR DISC

T

T

MILL RIDGE

10



FPO

PAR

4

B Bushnell OFFICIAL

677

FEET

206.3 m

 **RULES & NOTES**

OB: Marked line left, around pond, long and beyond. Over marked lines around farm house.

DROP ZONE: After any throw from the tee coming to rest OB, player must proceed to DZ +1 penalty throw. Standard OB rules apply on all subsequent throws.



MILL RIDGE

10



MPO

PAR

4

B Bushnell OFFICIAL

783
FEET

238.6 m



RULES & NOTES

OB: Marked line left, around pond, long and beyond. Over marked lines around farm house.

MANDATORY: Discs must not enter restricted plane left of marked tree. If MANDO is missed, proceed to DZ +1 penalty throw.

DROP ZONE: After any throw from the tee coming to rest OB, player must proceed to DZ +1 penalty throw. Standard OB rules apply on all subsequent throws.

NOTE: The DROP ZONE is for OB tee shots AND missed MANDO.



MILL RIDGE

11



FPO

PAR

3

Bushnell OFFICIAL

272

FEET

82.9 m



RULES & NOTES

OB: Marked line and beyond.



MILL RIDGE

11



MPO

PAR

3

B Bushnell OFFICIAL

400

FEET

121.9 m

RULES & NOTES

OB: Marked line and beyond.



MILL RIDGE

12



FPO

PAR

4

Bushnell OFFICIAL

648

FEET

197.5 m



RULES & NOTES

OB: Marked line and beyond
(Shared with hole 15).

NOTE: Creek plays casual.



MILL RIDGE

12



MPO

PAR

4

B Bushnell OFFICIAL

763

FEET

232.6 m

 **RULES & NOTES**

OB: Marked line and beyond
(Shared with hole 15).

NOTE: Creek plays casual.



MILL RIDGE

13



MPO

PAR

4

Bushnell OFFICIAL

741

FEET

225.8 m



RULES & NOTES

OB: Marked lines and beyond.



MILL RIDGE

14



MPO

FPO

PAR

3

Bushnell OFFICIAL

294

FEET

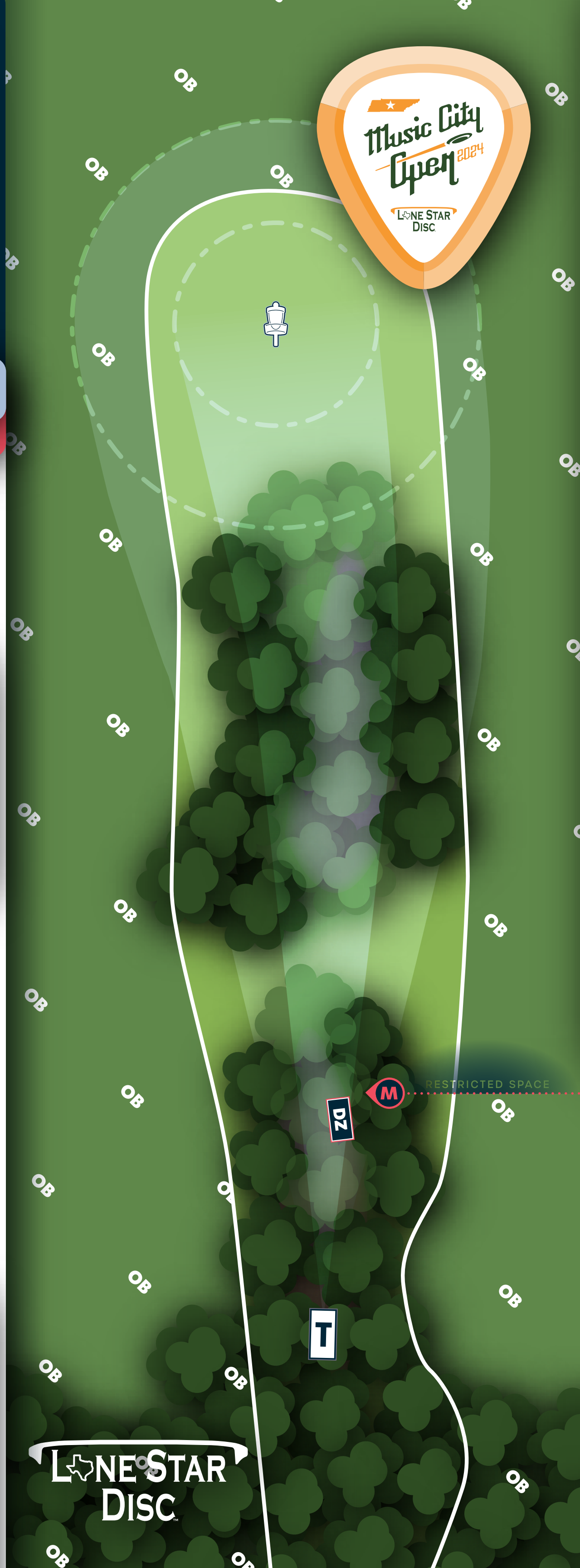
89.6 m



RULES & NOTES

OB: Marked lines and beyond.

MANDATORY: Discs must not enter restricted plane right of marked tree. If MANDO is missed, proceed to DZ +1 penalty throw.



MILL RIDGE

15



FPO

PAR

5

Bushnell OFFICIAL

848

FEET

258.5 m

RULES & NOTES

OB: Marked lines and beyond.

NOTE: Creek plays casual.



MILL RIDGE

15



MPO

PAR

5

Bushnell OFFICIAL

1,129

FEET

344.1 m

RULES & NOTES

OB: Marked lines and beyond.
NOTE: Creek plays casual.



MILL RIDGE

17



FPO

PAR

5

Bushnell OFFICIAL

849

FEET

258.8 m

RULES & NOTES

OB: Marked lines and beyond.



MILL RIDGE

17



MPO

PAR

5

Bushnell OFFICIAL

972

FEET

296.3 m

 RULES & NOTES

OB: Marked lines and beyond.



MILL RIDGE

18



FPO

PAR

3

Bushnell OFFICIAL


429

FEET

130.8 m

RULES & NOTES

OB: Marked lines and beyond.



T

T

LONE STAR DISC

MILL RIDGE

18



MPO

PAR

3

Bushnell OFFICIAL

520

FEET

158.5 m

RULES & NOTES

OB: Marked lines and beyond.

